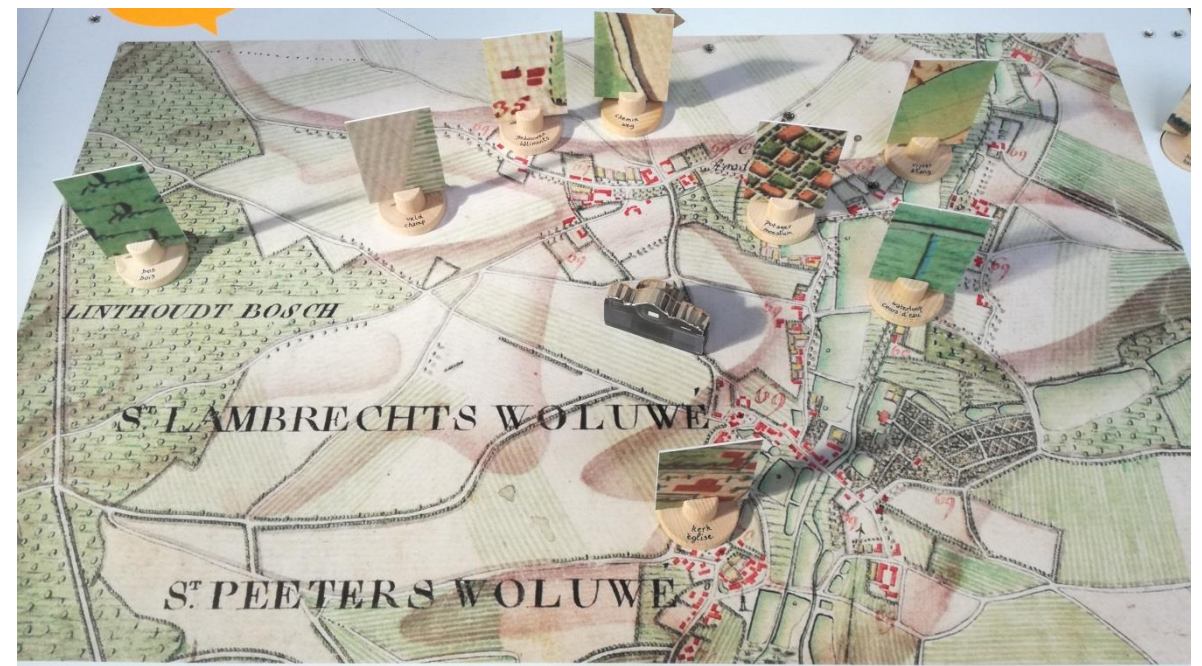



DÉCODER UN PAYSAGE

HET LANDSCHAP ONTCIJFEREN



waterloop /cours d'eau



weg / chemin



akkers / champs



haag / haie



wei / prairie



kerk / église




vijver / étang



moestuin / potagers



bos / bois



gebouwen / bâtiments







champ / veld



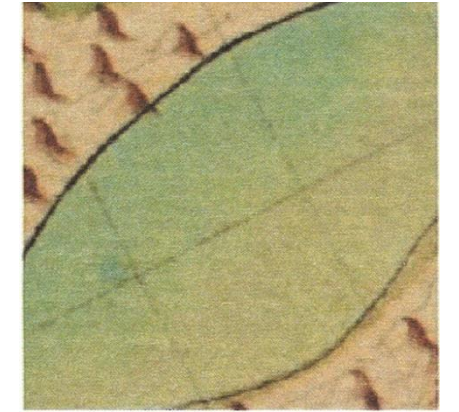
chemin / weg



cours d'eau / waterloop




bâtiments / gebouwen




Étang / vijver




église / kerk




potagers / moestuin



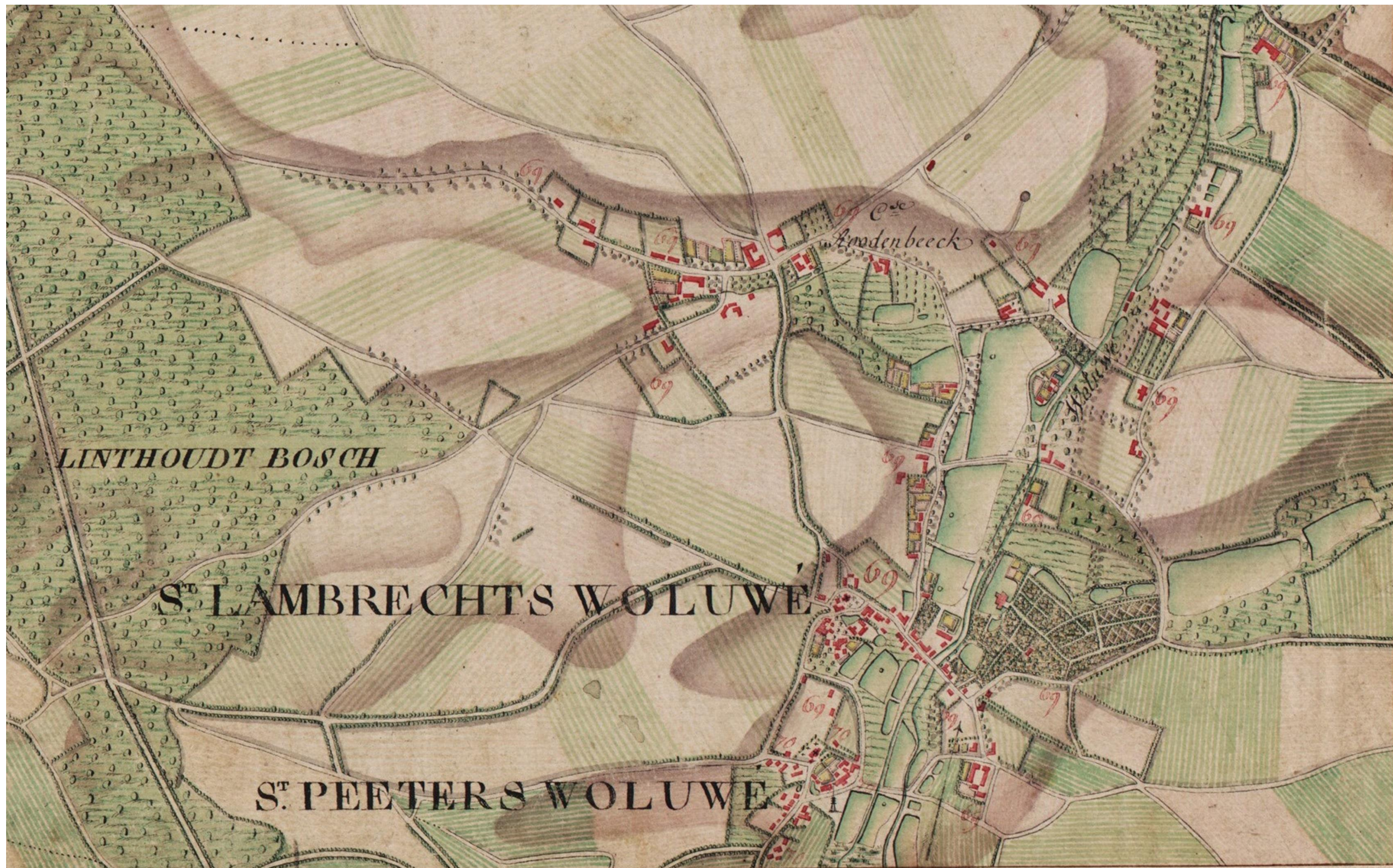
prairie / wei



forêt / bos



haie / haag



Carte de Ferraris / De Ferrariskaart, 1771-1778, © KBR, cartes et plans / plannen & kaarten